

MARION

LINN

WASCO

WHEELER

Warm Springs Indian Res.

26

97

Gateway

Ashwood-Antelope

Dizney

County View Estates  
North Madras Heights

Street Cr/Upper Met/Mont Shores

Round Butte

Juniper Crest  
Ranchos/Canyon View

Three Rivers

High Chaparral

Grandview Communities

Shamrock Estates  
Juniper Butte

Grizzly Saddle

Crooked River Ranch RFPD








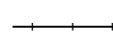



20

97

DESCHUTES

97B

### Jefferson County W.U.I (Wildland Urban Interface)

-  Communities
-  Jefferson County CWPP
-  Lake
-  Warm Springs Indian Res.
-  County Boundary
-  Highway
-  Main Roads
-  Railroad
-  Rivers
- W.U.I.**
-  High Density WUI
-  Low Density WUI



0 3 6 12 Miles

MAP 5

This map was created for the Jefferson County Community Wildfire Protection Plan. The information on this map was derived from digital databases on Jefferson County's G.I.S. The Oregon Department of Forestry, U.S. Forest Service, Bureau of Land Management, Jefferson County Fire District #1, Crooked River Ranch Fire & Rescue and Lake Chinook Fire District. Jefferson County cannot accept any responsibility for errors, omissions, or potential inaccuracies in the digital data or this product. January, 2017.