










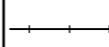



Jefferson County Structural Fire Protection

- | | |
|---|--|
|  Communities |  Rivers |
|  Jefferson County CWPP | Structural Protection |
|  Lake |  CROOKED RIVER RANCH RFPD |
|  County Boundary |  JEFFERSON CO RFD #1 |
|  Highway |  LAKE CHINOOK FIRE & RESCUE |
|  Main Roads |  SISTERS-CAMP SHERMAN RFPD |
|  Railroad |  WARM SPRINGS FIRE & SAFETY |



0 3 6 12 Miles

MAP 4

This map was created for the Jefferson County Community Wildfire Protection Plan. The information on this map was derived from digital databases on Jefferson County's G.I.S. The Oregon Department of Forestry, U.S. Forest Service, Bureau of Land Management, Jefferson County Fire District #1, Crooked River Ranch Fire & Rescue and Lake Chinook Fire District. Jefferson County cannot accept any responsibility for errors, omissions, or potential inaccuracies in the digital data or this product. January, 2017.