

WASCO

WHEELER

MARION

Warm Springs Indian Res.

26

Gateway

97

Ashwood Antelope

County View Estates
North Madras Heights

LINN

Street Cr/Upper Met/Mont Shores

Round Butte

Juniper Crest
Ranch/Canyon View

Three Rivers

High Chaparral

Grandview Communities

97

Grizzly Saddle

Shamrock Estates
Juniper Butte







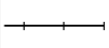





20

DESCHUTES

97B

26

Jefferson County Large Fire History (1980 - 2016)

-  Communities
-  Jefferson County CWPP
-  Lake
-  County Boundary
-  Highway
-  Main Roads
-  Railroad
-  Rivers
- Large Fire History**
-  1980 - 1989
-  1990 - 1999
-  2000 - 2009
-  2010 - 2016



0 3 6 12 Miles

MAP 9

This map was created for the Jefferson County Community Wildfire Protection Plan. The information on this map was derived from digital databases on Jefferson County's G.I.S. The Oregon Department of Forestry, U.S. Forest Service, Bureau of Land Management, Jefferson County Fire District #1, Crooked River Ranch Fire & Rescue and Lake Chinook Fire District. Jefferson County cannot accept any responsibility for errors, omissions, or potential inaccuracies in the digital data of this product. January, 2017.