






Crook County CWPP

Fire Treatments

Treatments

-  ODF / Private Treatments 2007-13
-  BLM 2005-13
-  BLM Planned 2014-16
-  FS 1998-2013
-  FS Active Project Areas
-  FS Planned Project Areas

Base Layers

-  Crook County Boundary
-  WUI
-  Highways
-  Major Roads
-  Major Rivers
-  Lakes & Water Bodies


Map Notes

Map created by Crook County GIS -1/27/2014

Fire Data compiled from USFS, ODF & BLM for all years. All other data is maintained by CC GIS

Miles 10

SCALE:



Kilometers 10

