

Crook County CWPP

Land Ownership and Wildland / RFPA / Structural Fire Protection








Land Ownership

-  BLM Land
-  USFS National Forest
-  National Grasslands
-  State Lands
-  Private Lands

Fire Protection Areas



Base layers

-  Crook County Boundary
-  WUI
-  Brothers - Hampton CWPP
-  Lakes & Water Bodies
-  Major Rivers
-  Major Roads
-  Highways

Map Notes

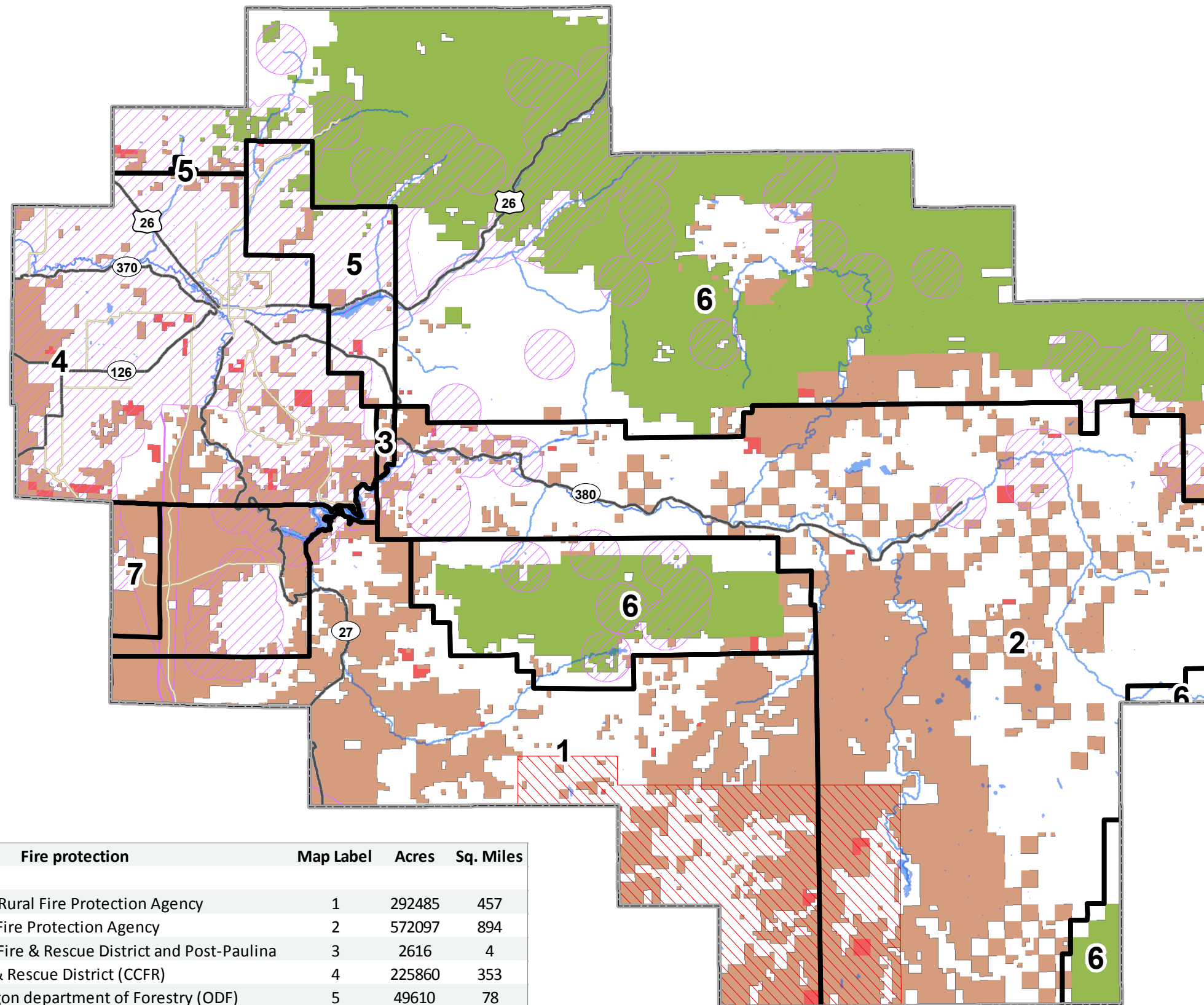
Map created by Crook County GIS - 1/28/2014
 Ownership data obtained from State of Oregon.
 Brothers-Hampton CWPP provided by Deschutes Co.
 All other data is maintained by CC GIS.

Miles 10

SCALE:



Kilometers 10



Fire protection	Map Label	Acres	Sq. Miles
Brothers-Hampton Rural Fire Protection Agency	1	292485	457
Post-Paulina Rural Fire Protection Agency	2	572097	894
Dual Crook County Fire & Rescue District and Post-Paulina	3	2616	4
Crook County Fire & Rescue District (CCFR)	4	225860	353
Dual CCFR and Oregon department of Forestry (ODF)	5	49610	78
ODF	6	696829	1089
Alfalfa Fire District	7	14896	23
Brothers - Hampton Community Wildfire protection Plan		131596	206
NO PROTECTION		57494	90